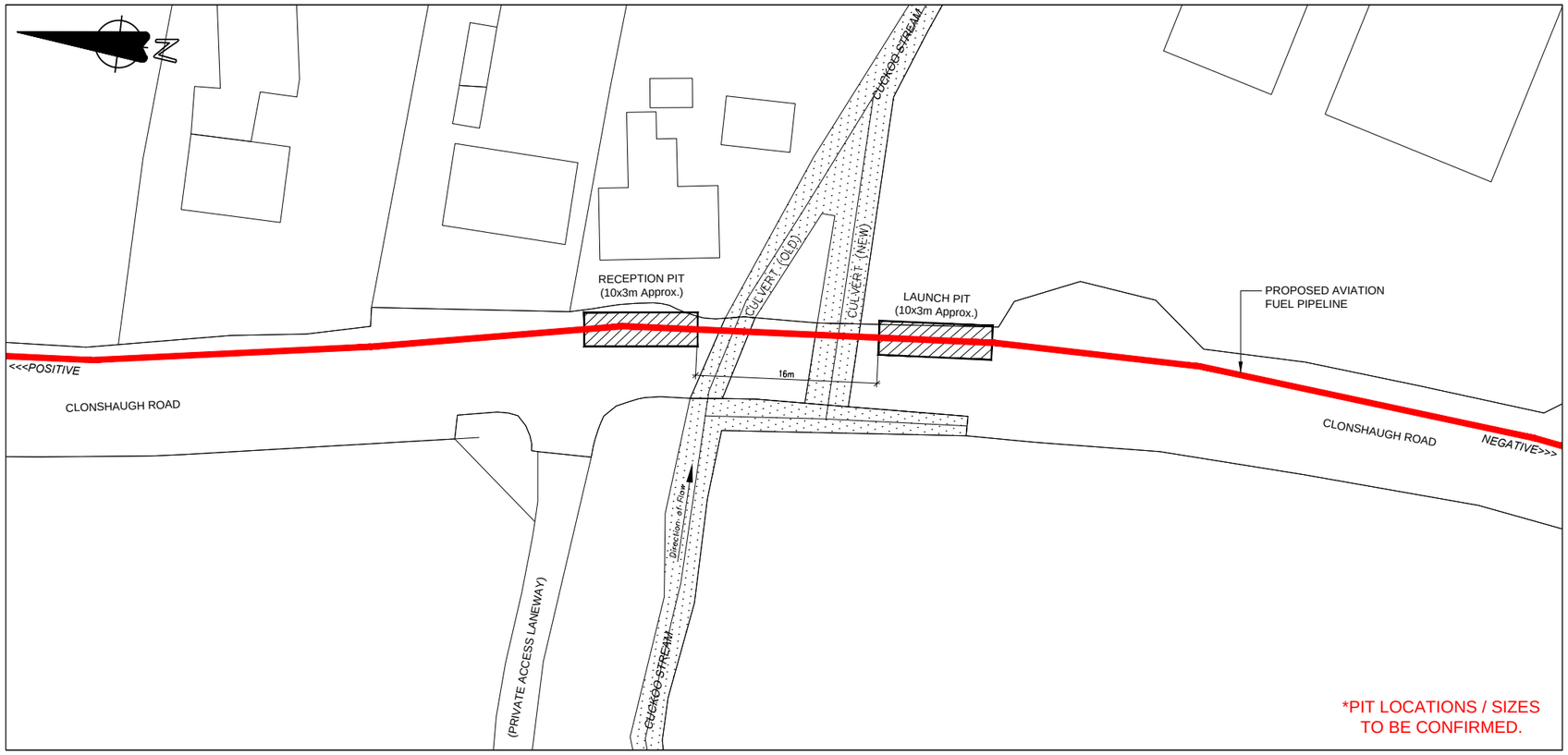

LAYOUT PLAN

Scale 1:500

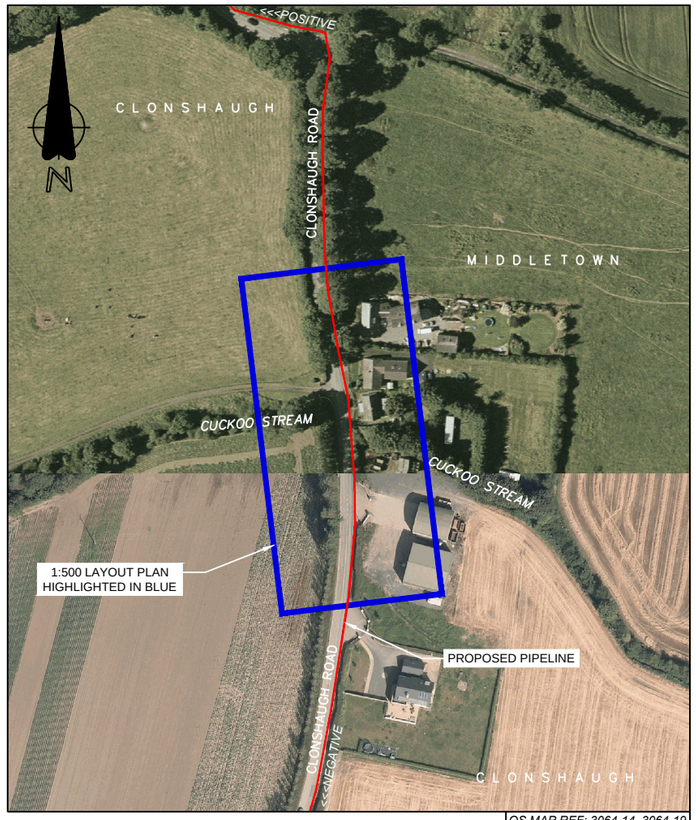

SITE LOCATION MAP

REFER STRIP MAP 0362-D-02-G-0037

Scale 1:2500

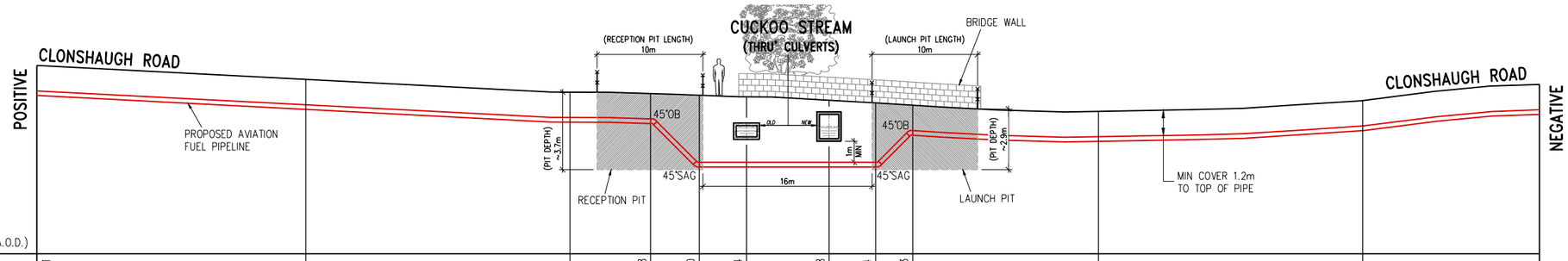

DATUM LEVEL (37.0m A.O.D.)

GROUND LEVEL (m A.O.D.)	45.91	45.25	44.65	44.58	44.50	44.44	44.28	44.14	44.03	43.74	44.25	45.01
TOP OF PIPE LEVEL (m)	44.71	44.05	43.45	43.38	41.33	41.33	41.33	41.33	42.83	42.54	43.05	43.81
COVER (m)	1.20	1.20	1.20	1.20	3.17	3.11	2.95	2.81	1.20	1.20	1.20	1.20
CHAINAGE (m)	12450.4	12425.0	12400.0	12392.4	12387.8	12383.3	12375.5	12371.1	12367.6	12350.0	12325.0	12308.3

PROFILE ALONG CENTRE LINE OF PIPE

Scales Horizontal 1:500 Vertical 1:250

Legend:

Map Index:

APPROVALS

A	ENGINEER
B	PROJECT MANAGER
C	PROJECT DIRECTOR

Revision 2

Ordnance Survey Ireland
Licence number AR0002014.
© Ordnance Survey Ireland /
Government of Ireland

REV	REVISION	REV.BY	A	B	C
2	PLANNING ISSUE	RMD 08/01/15	KM 08/01/15	MW 08/01/15	ML 08/01/15
1	REVIEW	RMD 12/08/14	KM 12/08/14	MW 12/08/14	ML 12/08/14
0	PRELIMINARY ISSUE	RMD 16/06/14	KM 16/06/14	MW 16/06/14	ML 16/06/14

APPROVED

Fingleton White
Bridge Street Centre
Portlaoise
Co. Laois
Ireland
T:(00353)(0)57 866 5400
www.fingleton.ie

On Behalf of:
INDEPENDENT PIPELINE Co. Ltd.

Project
AVIATION FUEL PIPELINE

CUCKOO STREAM CROSSING

Scale 1:500/A3

Drawing Number 0362-D-07-C-0005

Status ISSUED

Sheet 1 Of 1